

INCHIDERE INEL MEDIAN DE CIRCULATIE LA ZONA NORD / AUTOSTRADA URBANA. P.U.Z. SI STUDII DE FEZABILITATE - TRONSON LACUL MORII - SOSEAUA COLENTINA

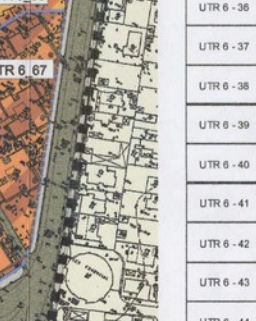
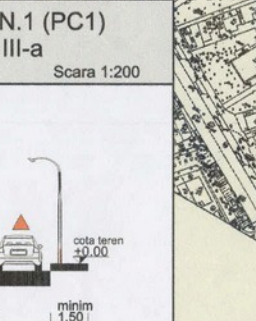


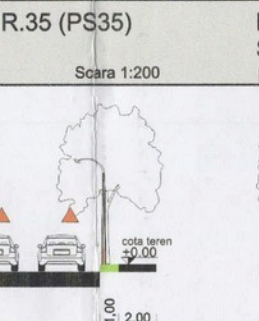

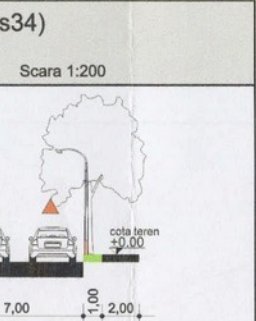


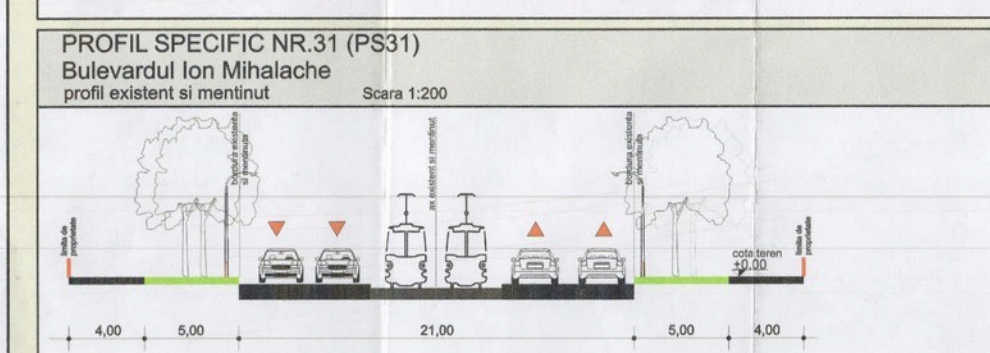
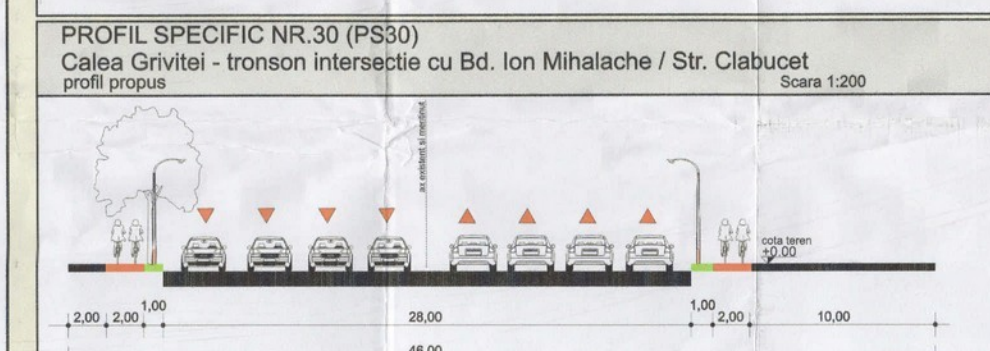
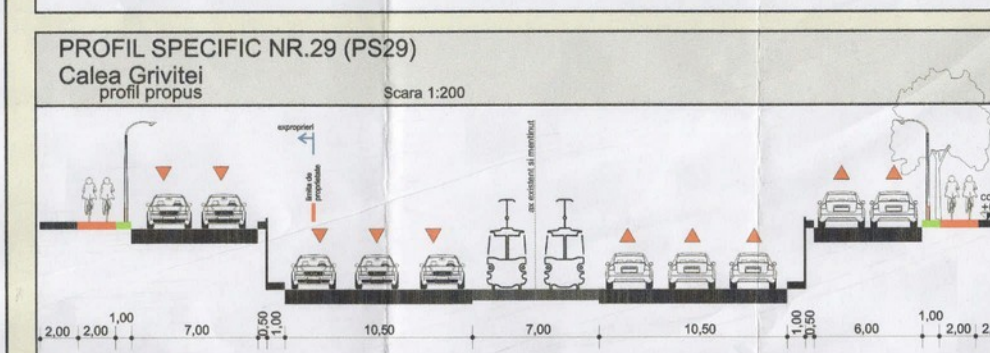
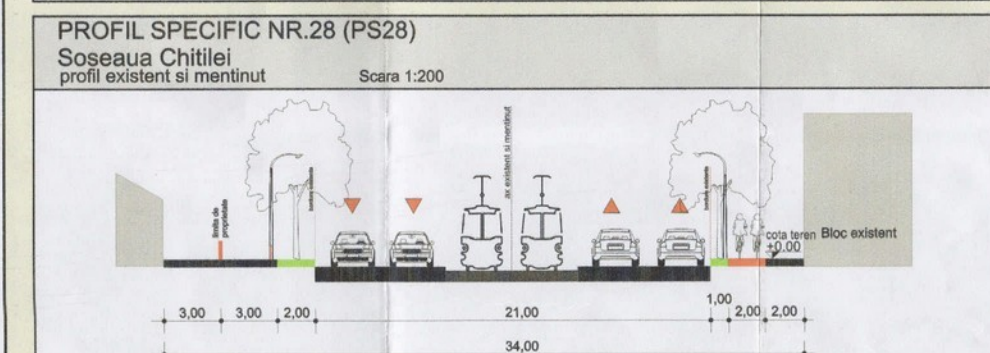
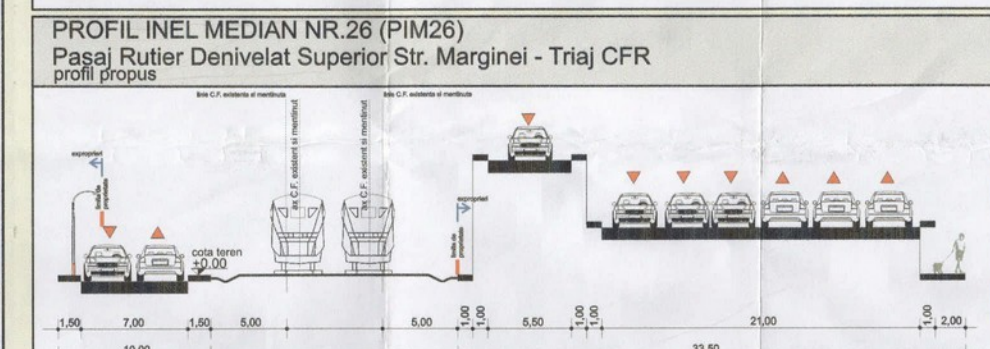
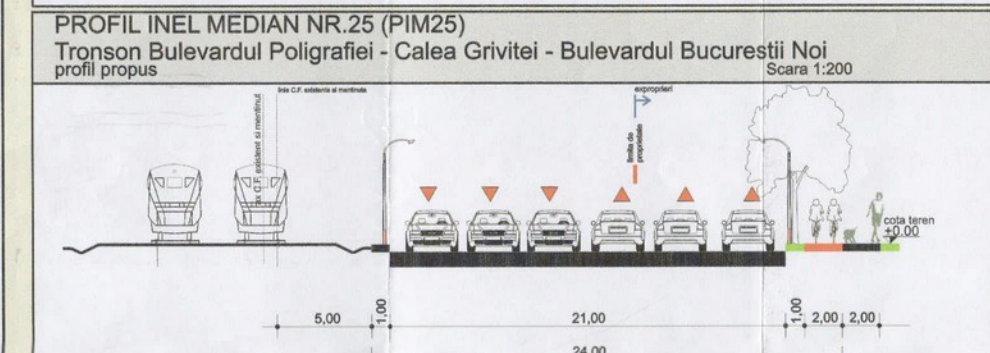
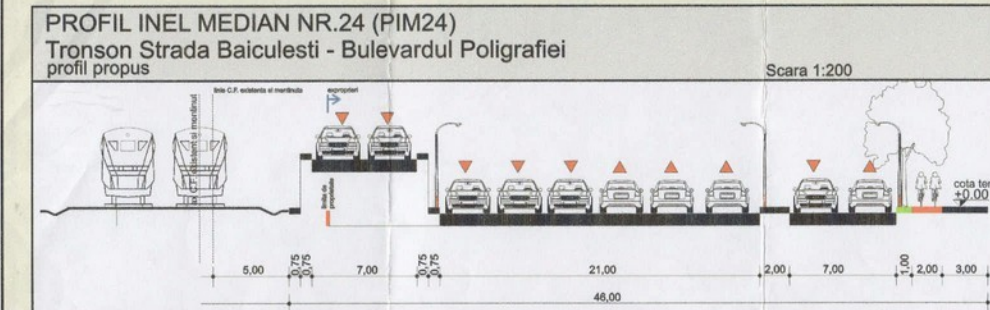


Table with 10 columns: Nr. UTR, Tip zona, P.U.Z. max., C.U.T. max., Nr. Regim de constructii, Suprafata totala, Suprafata utila, Suprafata constructiilor, Suprafata terenului, Bilant spatiu verde, si aplicat in teren. It lists various urban planning units and their characteristics.

Table with 10 columns: Nr. UTR, Tip zona, P.U.Z. max., C.U.T. max., Nr. Regim de constructii, Suprafata totala, Suprafata utila, Suprafata constructiilor, Suprafata terenului, Bilant spatiu verde, si aplicat in teren. It lists various urban planning units and their characteristics.

Table titled 'OBIECTIVE DE INTERES PUBLIC - NOU PROPUSE' with columns for Nr., Obiectivul, and Suprafata teren aferent. It lists public interest objectives and their corresponding areas.

Legend section containing 'LEGENDA', 'LIMITE', 'CIRCULATIE', 'RETELE DE TRANSPORT', and 'ZONARE FUNCTIONALA' with corresponding symbols and colors.

Legend section containing 'ZONARE FUNCTIONALA' with various colored boxes representing different functional zones.

Legend section containing 'ZONARE DE PROTECTIE / INTERDICTIE' with various colored boxes representing protection and prohibition zones.

Project information section including 'PROIECTANTI ASOCIATI', 'PROIECT BUCURESTI', and 'INELUL MEDIAN TERRITORIUL DE REFERINTA NR. 6' with logos and signatures.